




Wrexham Town Centre Conservation Area

 NORTH
Map not to scale

 Designated: March 1974, Amended: 29/08/1975, 26/06/1985 and 01/06/2007

Character Assessment Adopted: January 1974,
Amended: 06/01/2009

 **wrexham**
COUNTY BOROUGH COUNCIL
CYNGOR BWRDEISTREF SIROL
wrecsam

January 2014

Ordnance Survey (mapping) © Crown copyright. All rights reserved. 100023429. 2007

ConservationArea map of Wrexham Town Centre shows a blue line outlining the extent of the Wrexham Town Centre Conservation Area Boundary designated March 1974, amended 29th August 1975, 26th June 1985 and 1st June 2007.

There is a Wrexham Town Centre Conservation Area Character Assessment and Management Plan available which was adopted January 1974, amended 6th January 2009.

The map is presented at a size other than to-scale and was published on January 2014.

A north arrow symbol indicates the direction of north on the map, thereby showing how the map is oriented.

Branding logo identifying Wrexham County Borough Council.

Ordnance Survey Licence mapping agreement reference number 100023429. 2007.

For further information and guidance on this image please contact a Conservation Officer at Wrexham County Borough Council 01978 298994.